

**NOTICE!!**

**These documents have been scanned!**

**Do not place un-scanned documents beneath this notice!**

**Do not remove this notice from this file!**

GPO Jacket No. 560-102  
Print Order 61540  
Rise Business Services, LLC  
Job=AZ15 6/24/2019



Box Number= AZ15128



Claim Begin-End: AMC427575-AMC427577

**1 Initial Receipt**



AZ15128-8

AMC427444-AMC427733



**United States Department of the Interior**  
**Bureau of Land Management**  
 LANDS/RECREATION & PLANNING  
 ONE N CENTRAL AVE  
 PHOENIX, AZ 85004 -2203  
 Phone: 602-417-9200

**ENTERED**  
 APR 01, 2014  
 BY: *[Signature]*  
 No: \_\_\_\_\_

Receipt

2988993

<b>Transaction #:</b> 3078284	
<b>Date of Transaction:</b> 03/14/2014	
<b>CUSTOMER:</b>	
IVY MINERALS INC PO BOX 2532 BOISE, ID 83701-2532 US	

LINE #	QTY	DESCRIPTION	REMARKS	UNIT PRICE	TOTAL
1	3.00	LOCATABLE MINERALS / MINING CLAIMS-NEW, UNADJUD, ONE OR MORE AUTH NOS / NEW MINING CLAIM LOCATION FEE \$34 <b>CASES:</b> AMC427575/\$34.00, AMC427576/\$34.00, AMC427577/\$34.00		- n/a -	102.00
2	3.00	LOCATABLE MINERALS / MINING CLAIMS-NEW, UNADJUD, ONE OR MORE AUTH NOS / NEW MINING CLAIM MAINT FEE \$140 <b>CASES:</b> AMC427575/\$140.00, AMC427576/\$140.00, AMC427577/\$140.00		- n/a -	420.00
3	3.00	LOCATABLE MINERALS / MINING CLAIMS-NEW, UNADJUD, ONE OR MORE AUTH NOS / NEW MINING CLAIM PROCESSING FEE <b>CASES:</b> AMC427575/\$20.00, AMC427576/\$20.00, AMC427577/\$20.00		- n/a -	60.00
<b>TOTAL:</b>					<b>\$582.00</b>

PAYMENT INFORMATION			
1	AMOUNT:	582.00	POSTMARKED: N/A
	TYPE:	CHECK	RECEIVED: 03/14/2014
	CHECK NO:	4063	
	NAME:	RYBERG, GEORGE E 534 PRESCOTT HEIGHTS DR PRESCOTT AZ 86301	

REMARKS

**NOTICE!!**

**These documents have been scanned!**

**Do not place un-scanned documents beneath this notice!**

**Do not remove this notice from this file!**

GPO Jacket No. 560-102  
Print Order 61540  
Rise Business Services, LLC  
Job=AZ15 6/24/2019



Box Number= AZ15128



Claim Begin-End: AMC427575-AMC427577

**2 Correspondence**



AZ15128-8

AMC427444-AMC427733

**SENDER: COMPLETE THIS SECTION**

- Complete items 1, 2, and 3. Also complete item 4 if Restricted Delivery is desired.
- Print your name and address on the reverse so that we can return the card to you.
- Attach this card to the back of the mailpiece, or on the front if space permits.

1. Article Addressed to:

IVY MINERALS, INC.  
 PO BOX 2532  
 BOISE ID 83701-2532  
 9310/RM/AMC427575

2014 AUG 21

P 1:51



RECEIVED NEUPERT  
 BLM AZ STATE OFFICE  
 PHOENIX, ARIZONA

**COMPLETE THIS SECTION ON DELIVERY**

A. Signature

x *Neupert*

- Agent
- Addressee

B. Received by (Printed Name)

NEUPERT

C. Date of Delivery

8.16.14

- D. Is delivery address different from item 1?  Yes  
 If YES, enter delivery address below:  No

3. Service Type

- Certified Mail®
- Priority Mail Express™
- Registered
- Return Receipt for Merchandise
- Insured Mail
- Collect on Delivery

4. Restricted Delivery? (Extra Fee)  Yes

2. Article Number  
 (Transfer from service label)

7014 1200 0000 8265 1524

UNITED STATES POSTAL SERVICE

BOISE ID 837




First-Class Mail  
Postage & Fees Paid  
USPS  
Permit No. G-10

18 AUG 2014 PM 1 L

• Sender: Please print your name, address, and ZIP+4® in this box •

U.S. DEPARTMENT OF THE INTERIOR  
BUREAU OF LAND MANAGEMENT  
ARIZONA STATE OFFICE  
ONE NORTH CENTRAL AVENUE, SUITE 800  
PHOENIX, AZ 85004-4427

+4427





# United States Department of the Interior

BUREAU OF LAND MANAGEMENT

Arizona State Office

One North Central Avenue, Suite 800

Phoenix, Arizona 85004-4427

[www.blm.gov/az/](http://www.blm.gov/az/)

**AUG 12 2014**



In Reply Refer To:

3833 (9310) RM

**AMC427575**

CERTIFIED MAIL - RETURN RECEIPT REQUESTED No. 7014 1200 0000 8265 1524

## NOTICE

IVY MINERALS, INC.  
PO BOX 2532  
BOISE, ID. 83701-2532

:  
:  
:

This Notice Affects the Claims  
Shown in the Block Below.

---

AMC427577  
GB-3 FRACTION

---

### No Rights Acquired on Portions of Lode Claim(s)

Pursuant to Title 43 Code of Federal Regulations 3832.1, this office received your notice(s) of location for recordation of mining claims. However, portions of the lode mining claim(s) listed above appear to lie within lands that are not open to location for the following reason:

The claim(s) is/are partially located on land that is patented and therefore not open to location. The Federal Government does not administer the surface or subsurface estate.

Therefore, although the claim(s) has/have been recorded, you have acquired no rights on any portion of the subject mining claim(s) that lie within these lands. Enclosed for reference is a copy of the Master Title Plat.

If additional information is required, please contact RéAnn Myers at 602-417-9413. Please include your AMC serial number(s) on all correspondence.

Sincerely,

Rebecca Heick  
Group Administrator  
Lands and Minerals

Enclosure







**NOTICE!!**

**These documents have been scanned!**

**Do not place un-scanned documents beneath this notice!**

**Do not remove this notice from this file!**

GPO Jacket No. 560-102  
Print Order 61540  
Rise Business Services, LLC  
Job=AZ15 6/24/2019



Box Number= AZ15128



Claim Begin-End: AMC427575-AMC427577

**3 Transfers**



AZ15128-8

AMC427444-AMC427733

**NO  
DOCUMENTS  
FOUND**

NO DOCUMENTS FOUND  
NO DOCUMENTS FOUND

**NOTICE!!**

**These documents have been scanned!**

**Do not place un-scanned documents beneath this notice!**

**Do not remove this notice from this file!**

GPO Jacket No. 560-102  
Print Order 61540  
Rise Business Services, LLC  
Job=AZ15 6/24/2019



Box Number= AZ15128



Claim Begin-End: AMC427575-AMC427577

**4 Annual Filings**



AZ15128-8

AMC427444-AMC427733

Ivy Minerals Inc.  
P.O. Box 2532  
Boise, Idaho 83701

347088

427575

428294

421253

July 20, 2018

VIA FEDERAL EXPRESS

United States Bureau of Land Management  
Suite 800  
One North Central Avenue  
Phoenix, Arizona 85004-4427

PHOENIX, ARIZONA

2018 JUL 23 P 3:11

RECEIVED  
BLM AZ STATE OFFICE

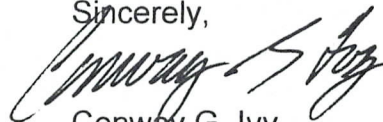
Re: Maintenance Fee Payment for Cordes Peak #1 through #14 Claims  
Yavapai County, Arizona  
**BLM Serial #'s AMC # 347088 through AMC # 347101**

Greetings:

Enclosed is a check in the amount of \$ 2,170 in payment of the maintenance fees due on or before September 1, 2018 for the above referenced unpatented lode mining claims. I have enclosed a self-addressed stamped envelope for returning the receipt.

Thank you for your help in this matter.

Sincerely,



Conway G. Ivy  
President

# 4218344

ENTERED  
JUL 31 2018  
BY: RAN

**UNITED STATES BUREAU OF LAND MANAGEMENT**  
**CLAIM MAINTENANCE FEES**  
July 20, 2018


Enclosed are claim maintenance fees in the amount of \$2,170.00 [\$155.00 per claim] for the Claims listed below:

<u>No.</u>	<u>IMC NUMBER</u>	<u>CLAIM NAME</u>
1.	347088	Cordes Peak #1
2.	347089	Cordes Peak #2
3.	347090	Cordes Peak #3
4.	347091	Cordes Peak #4
5.	347092	Cordes Peak #5
6.	347093	Cordes Peak #6
7.	347094	Cordes Peak #7
8.	347095	Cordes Peak #8
9.	347096	Cordes Peak #9
10.	347097	Cordes Peak #10
11.	347098	Cordes Peak #11
12.	347099	Cordes Peak #12
13.	347100	Cordes Peak #13
14.	347101	Cordes Peak #14

RECEIVED  
BLM AZ STATE OFFICE  
2018 JUL 23 P 3:11  
PHOENIX, ARIZONA

All located in T11N, R2E, Section 22 and recorded in the records of Yavapai County, Arizona in Book 3413, pages 666 through 679 for the benefit of Ivy Minerals Inc.

Submitted by:

  
\_\_\_\_\_  
Conway G. Ivy, President  
Ivy Minerals Inc.  
P.O. Box 2532  
Boise, Idaho 83701  
440 - 796 - 7503 [telephone]

Ivy Minerals Inc.  
P.O. Box 2532  
Boise, Idaho 83701

July 20, 2018

VIA FEDERAL EXPRESS

United States Bureau of Land management  
Suite 800  
One North Central Avenue  
Phoenix, Arizona 85004-4427

Re: Maintenance Fee Payment for GB-1 through GB-5 Claims  
Mohave County, Arizona

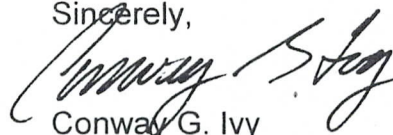
**BLM Serial #'s #MC # 427575 through #427577  
and #MC# 428294 and #428295**

Greetings:

Enclosed is a check in the amount of \$775.00 in payment of the Maintenance Fees due on or before September 1, 2018 for the above referenced unpatented lode mining claims. I have enclosed a self-addressed stamped envelope for returning the receipt.

Thank you for your help in this matter.

Sincerely,



Conway G. Ivy  
President

RECEIVED  
BLM AZ STATE OFFICE  
2018 JUL 23 P 3:12  
PHOENIX, ARIZONA

UNITED STATES BUREAU OF LAND MANAGEMENT  
CLAIM MAINTENANCE FEES  
July 20, 2018

For  
Ivy Minerals Inc.


Enclosed are claim maintenance fees in the amount of \$775.00 [\$155.00 per Claim] for the Claims listed below:

<u>No.</u>	<u>RMC NUMBER</u>	<u>CLAIM NAME</u>
1.	427575 ]	GB-1
2.	427576 ]	GB-2
3.	427577 ]	GB-3 Fraction
4.	428294 ]	GB-4
5.	428295 ]	GB-5

RECEIVED  
BLM AZ STATE OFFICE  
2018 JUL 23 P 3:12  
PHOENIX, ARIZONA

Located in T26N, R21W, Section 4 and T27N, R21W, Section 33, and recorded in the records of Mohave County, Arizona as Fee #2014012159, 2014012160, 2014012161 and as Fee #2014025479, 2014025480 for the benefit of Ivy Minerals Inc.

Submitted by:

  
Conway G. Ivy  
Ivy Minerals Inc.  
P.O. Box 2532  
Boise, Idaho 83701  
843-379-0316 [land] 440-796-7503 [cell]



Ivy Minerals Inc.  
P.O. Box 2532  
Boise, Idaho 83701

July 20, 2018

RECEIVED  
BLM AZ STATE OFFICE  
2018 JUL 23 P 3 12  
PHOENIX, ARIZONA

Federal Express

United States Bureau of Land Management  
Suite 800  
One North Central Avenue  
Phoenix, Arizona 85004-4427

Re: Maintenance Fee Payment for Treasure King Extension #1 through #11  
and Treasure King Extension Fraction Claims, Yavapai County, Arizona


**BLM Serial #'s AMC # 421253 through AMC # 421264**

Greetings:

Enclosed is a check in the amount of \$1860 in payment of the maintenance fees due on or before September 1, 2018 for the above referenced unpatented lode mining claims. I have enclosed a self-addressed stamped envelope for returning the receipt.

Thank you very much for your help in this matter.

Sincerely,



Conway G. Ivy  
President


**UNITED STATES BUREAU OF LAND MANAGEMENT**  
**CLAIM MAINTENANCE FEES**  
July 20, 2018


Enclosed are claim maintenance fees in the amount of \$1,860.00 [\$155.00 per claim] for the Claims listed below:

<u>No.</u>	<u>IMC NUMBER</u>	<u>CLAIM NAME</u>
1.	421253	Treasure King Extension #1
2.	421254	Treasure King Extension #2
3.	421255	Treasure King Extension #3
4.	421256	Treasure King Extension #4
5.	421257	Treasure King Extension #5
6.	421258	Treasure King Extension #6
7.	421259	Treasure King FRACTION
8.	421260	Treasure King Extension #7
9.	421261	Treasure King Extension #8
10.	421262	Treasure King Extension #9
11.	421263	Treasure King Extension #10
12.	421264	Treasure King Extension #11

RECEIVED  
BLM AZ STATE OFFICE  
2018 JUL 23 P 3:12  
PHOENIX, ARIZONA

Located in T12N, R1E, Section 36, T11N, R1E, Section 1 and T10N, R1E, Section 1 and recorded in the records of Yavapai County, Arizona in Book 4948, pages 991 through 999 and Book 4949, pages 1 through 3 for the benefit of Ivy Minerals Inc. and Searchlight Exploration, LLC

Submitted by:   
Conway G. Ivy, President  
Ivy Minerals Inc.  
P.O. Box 2532  
Boise, Idaho 83701  
440 - 796 - 7503 [telephone]



press

earthsmart  
FedEx carbon-neutral  
envelope shipping

RT 277 7 15:00 D  
ST 24.2 4675 07.23

FedEx  
TRK# 8106 8326 4675  
0200

MON - 23 JUL AA  
STANDARD OVERNIGHT

XH ZSYA

85004  
AZ-US  
PHX



FTD 57683 21JUL18 SAVA 546C2/0632/RCBA

FedEx Express Package US Airbill  
FedEx Tracking Number 8106 8326 4675

Form ID No. 0200 Recipient's Copy

1 From  
Date 7/21/18  
Sender's Name Conway G. Ivy Phone 440 776-7503  
Company Ivy Minerals Inc  
Address 501 King Street  
City Beaufort SC ZIP 29902

4 Express Package Service \* To most locations. Packages up to 150 lbs. For packages over 150 lbs., use the FedEx Express Freight US Airbill.

Next Business Day  
FedEx First Overnight  
FedEx Priority Overnight  
FedEx Standard Overnight  
2 or 3 Business Days  
FedEx 2Day A.M.  
FedEx 2Day  
FedEx Express Saver

2 Your Internal Billing Reference

5 Packaging \* Declared value limit \$500  
FedEx Envelope\* FedEx Pak\* FedEx Box FedEx Tube Other

3 To  
Recipient's Name U.S. Bureau of Land Management  
Company  
Address Suite 800  
Address One North Central Avenue  
City PHOENIX State AZ ZIP 85004

6 Special Handling and Delivery Signature Options  
Saturday Delivery  
No Signature Required  
Direct Signature  
Indirect Signature  
Does this shipment contain dangerous goods?  
No Yes  
Dry Ice  
Restrictions apply for dangerous goods — see the current FedEx Service Guide.

7 Payment Bill to:  
Sender Recipient Third Party Credit Card Cash/Check  
Total Packages Total Weight

7 Payment Bill to:  
Enter FedEx Acct. No. or Credit Card No. below. Obtain recip. Acct. No.  
Sender Recipient Third Party Credit Card Cash/Check  
Total Packages Total Weight



8106 8326 4675

\*Our liability is limited to US\$100 unless you declare a higher value. See the current FedEx Service Guide for details.  
Rev. Date 3/15 • Part #167002 • ©2012-2015 FedEx • PRINTED IN U.S.A. RRDA 00/00

644

PHOENIX, ARIZONA  
fedex.com 1.800.GoFedEx 1.800.463.3339

RECEIVED  
PHOENIX, ARIZONA

fedex.com 1.800.GoFedEx 1.800.463.3339

**United States Department of the Interior**  
**Bureau of Land Management**  
 DIV OF LANDS, MINRLS & ENERGY  
 ONE N CENTRAL AVE  
 PHOENIX, AZ 85004 -4427  
 Phone: 602-417-9200

Receipt

No: 4218344

<b>Transaction #:</b> 4333507	
<b>Date of Transaction:</b> 07/24/2018	
<b>CUSTOMER:</b>	
IVY MINERALS INC PO BOX 2532 BOISE, ID 83701-2532 US	

LINE #	QTY	DESCRIPTION	REMARKS	UNIT PRICE	TOTAL
1	1.00	LOCATABLE MINERALS / MINING CLAIMS- NOT NEW-UNADJUD, ONE AUTH NO. ONLY / MINING CLAIM MONEY RECEIVED CASES: AMC347088/\$4805.00	MAINT 2019/31	- n/a -	4805.00
<b>TOTAL:</b>					<b>\$4,805.00</b>

PAYMENT INFORMATION					
1	AMOUNT:	2170.00	POSTMARKED:	N/A	
	TYPE:	CHECK	RECEIVED:	07/23/2018	
	CHECK NO:	3625			
	NAME:	IVY MINERALS INC PO BOX 1408 BEAUFORT SC 29901 US			
2	AMOUNT:	775.00	POSTMARKED:	N/A	
	TYPE:	CHECK	RECEIVED:	07/23/2018	
	CHECK NO:	3626			
	NAME:	IVY MINERALS INC PO BOX 1408 BEAUFORT SC 29901 US			
3	AMOUNT:	1860.00	POSTMARKED:	N/A	
	TYPE:	CHECK	RECEIVED:	07/23/2018	
	CHECK NO:	3627			
	NAME:	IVY MINERALS INC PO BOX 1408 BEAUFORT SC 29901 US			

REMARKS

This receipt was generated by the automated BLM Collections and Billing System and is a paper representation of a portion of the official electronic record contained therein.

427575  
428294

**Ivy Minerals Inc**  
**P. O. Box 2532**  
**Boise, Idaho 83701.**

June 16, 2017

VIA FEDERAL EXPRESS

United States Bureau of Land management  
Suite 800  
One North Central Avenue  
Phoenix, Arizona 85004-4427

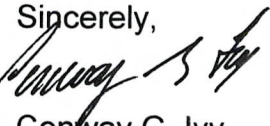
Re: Maintenance Fee Payment for GB-1 through GB-5 Claims  
Mohave County, Arizona

**BLM Serial #'s IMC # 427575 through #427577**  
**and IMC# 428294 and #428295**

Greetings:

Enclosed is a check in the amount of \$775.00 in payment of the Maintenance Fees due on or before September 1, 2017 for the above referenced unpatented lode mining claims. I have enclosed a self-addressed stamped envelope for returning the receipt.

Thank you for your help in this matter.

Sincerely,  
  
Conway G. Ivy  
President

RECEIVED  
BLM A7 STATE OFFICE  
2017 JUN 20 P 2:37  
PHOENIX, ARIZONA

ENTERED  
JUN 22 2017  
BY: 

# 3867508

**UNITED STATES BUREAU OF LAND MANAGEMENT  
CLAIM MAINTENANCE FEES**

June ~~22~~<sub>16</sub>, 2017

For  
Ivy Minerals Inc.

Enclosed are claim maintenance fees in the amount of \$775.00 [\$155.00 per Claim] for the Claims listed below:

<u>No.</u>	<u>IMC NUMBER</u>	<u>CLAIM NAME</u>
1.	427575	GB-1
2.	427576	GB-2
3.	427577	GB-3 Fraction
4.	428294	GB-4
5.	428295	GB-5

Located in T26N, R21W, Section 4 and T27N, R21W, Section 33, and recorded in the records of Mohave County, Arizona as Fee #2014012159, 2014012160, 2014012161 and as Fee #2014025479, 2014025480 for the benefit of Ivy Minerals Inc.

Submitted by:

  
\_\_\_\_\_  
Conway G. Ivy  
Ivy Minerals Inc.  
P.O. Box 2532  
Boise, Idaho 83701  
843-379-0316 [land] 440-796-7503 [cell]

PHOENIX, ARIZONA

2017 JUN 20 P 2:37

RECEIVED  
BLM AZ STAFF OFFICE



**FedEx** Express Package **US Airbill**

FedEx Tracking Number **8105 8824 2420**

Form ID No. **0200**

**4** Express Package Service

FedEx TRK# **8105 8824 2420**

**XH ZSYA**

**TUE - 20 JUN AA**  
**STANDARD OVERNIGHT**

**85004**  
AZ-US  
PHX



FID 941597 19JUN17 SAVV 546C1/A502/8C8A

**1 From**

Date **6-19-2017**

Sender's Name

**CONWAY & IVY**

Phone **480 796-7502**

Company

**IVY MANAGEMENT INC**

Address

**501 KING STREET**

City

**Greenville**

State **SC**

ZIP **29902**

**2 Your Internal Billing Reference**

**3 To**  
Recipient's Name

**U.S. Bureau of Land Management**

Company

**Suite 800**

Address

**One North Central Avenue**

Address

**Phoenix**

City

State **AZ**

ZIP **85004-4127**

**Next Business Day**

**FedEx First Overnight**  
Earliest next business morning delivery to a select locations. Friday shipments will be delivered Monday unless Saturday Delivery is selected.

**FedEx Priority Overnight**  
Next business morning. \*Friday shipments will be delivered on Monday unless Saturday Delivery is selected.

**FedEx Standard Overnight**  
Next business afternoon. Saturday Delivery NOT available.

**FedEx 2Day**  
Second business afternoon. \*Thursday shipments will be delivered on Monday unless Saturday Delivery is selected.

**FedEx Express Saver**  
Third business day. Saturday Delivery NOT available.

**5 Packaging**

**FedEx Envelope\***

**FedEx Pak\***

**FedEx Box**

**FedEx Tube**

**Other**

**6 Special Handling and Delivery Options**

**Saturday Delivery**  
NOT available for FedEx Standard Overnight.

**No Signature Required**  
Package may be left without obtaining a signature for delivery.

**Indirect Signature**  
Signature is available at recipient's address, someone at a neighboring address may sign for delivery. For business only.

**Signature Required**  
Signature required for delivery.

**Do not open**  
Do not open for inspection.

**Hold Weekday**  
FedEx location address REQUIRED. NOT available for FedEx First Overnight.

**Hold Saturday**  
FedEx location address REQUIRED. Available ONLY for FedEx Priority Overnight and FedEx 2Day to select locations.

**Signature Required**  
Signature required for delivery.

**Signature Required**  
Signature required for delivery.

**Signature Required**  
Signature required for delivery.

**Signature Required**  
Signature required for delivery.

**Signature Required**  
Signature required for delivery.

**Signature Required**  
Signature required for delivery.

**Signature Required**  
Signature required for delivery.

**Signature Required**  
Signature required for delivery.

**Signature Required**  
Signature required for delivery.

**Signature Required**  
Signature required for delivery.

**Signature Required**  
Signature required for delivery.

**Signature Required**  
Signature required for delivery.

**Signature Required**  
Signature required for delivery.

**Signature Required**  
Signature required for delivery.

**Signature Required**  
Signature required for delivery.

**Signature Required**  
Signature required for delivery.

**Signature Required**  
Signature required for delivery.

**Signature Required**  
Signature required for delivery.

**Signature Required**  
Signature required for delivery.

**Signature Required**  
Signature required for delivery.

**Payment Bill to:**

Sender Acct. No. in Section

**Recipient**

**Third Party**

**Credit Card**

**Cash/Check**

Total Packages

Total Weight

lbs.

Our liability is limited to US\$100 unless you declare a higher value. See the current FedEx Service Guide for details.

Rev. Date 3/15 • Part #167002 • ©2012-2015 FedEx • PRINTED IN U.S.A. RRDA 00/00



fedex.com 1800.GoFedEx 1800.463.3339

fedex.com 1800.GoFedEx 1800.463.3339

Insert shipping document here.



8105 8824 2420

644





**earthsmart**  
FedEx carbon-neutral  
envelope shipping

Align top of FedEx Express® shipping label here.

# Envelope

RECEIVED  
BLM AZ STATE OFFICE  
2017 JUN 20 P 2:37  
PHOENIX, ARIZONA

**United States Department of the Interior**  
**Bureau of Land Management**  
 DIV OF LANDS, MINRLS & ENERGY  
 ONE N CENTRAL AVE  
 PHOENIX, AZ 85004 -4427  
 Phone: 602-417-9200

Receipt

No: 3867508

<b>Transaction #:</b> 3976467	
<b>Date of Transaction:</b> 06/21/2017	
<b>CUSTOMER:</b>	
IVY MINERALS INC PO BOX 2532 BOISE, ID 83701-2532 US	

LINE #	QTY	DESCRIPTION	REMARKS	UNIT PRICE	TOTAL
1	1.00	LOCATABLE MINERALS / MINING CLAIMS- NOT NEW-UNADJUD, ONE AUTH NO. ONLY / MINING CLAIM MONEY RECEIVED <b>CASES: AMC427575/\$775.00</b>	MAINT 2018/5	- n/a -	775.00
<b>TOTAL:</b>					<b>\$775.00</b>

PAYMENT INFORMATION					
1	AMOUNT:	775.00	POSTMARKED:	06/19/2017	
	TYPE:	CHECK	RECEIVED:	06/20/2017	
	CHECK NO:	3391			
	NAME:	IVY MINERALS INC PO BOX 2532 BOISE ID 83701-2532 US			

REMARKS

This receipt was generated by the automated BLM Collections and Billing System and is a paper representation of a portion of the official electronic record contained therein.

Ivy Minerals Inc.  
P.O. Box 2532  
Boise, Idaho 83701

July 16, 2016

427575

428294

RECEIVED  
BLM AZ STATE OFFICE  
2016 JUL 19 P 3:08  
PHOENIX, ARIZONA

VIA FEDERAL EXPRESS

United States Bureau of Land management  
Suite 800  
One North Central Avenue  
Phoenix, Arizona 85004-4427

Re: Maintenance Fee Payment for GB-1 through GB-5 Claims  
Mohave County, Arizona

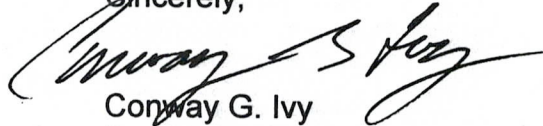
**BLM Serial #'s IMC # 427575 through #427577  
and IMC# 428294 and #428295**

Greetings:

Enclosed is a check in the amount of \$775.00 in payment of the Maintenance Fees due on or before September 1, 2016 for the above referenced unpatented lode mining claims. I have enclosed a self-addressed stamped envelope for returning the receipt.

Thank you for your help in this matter.

Sincerely,



Conway G. Ivy  
President

RECEIPT # 3610127



**UNITED STATES BUREAU OF LAND MANAGEMENT  
CLAIM MAINTENANCE FEES**

July 16, 2016


For  
Ivy Minerals Inc.

Enclosed are claim maintenance fees in the amount of \$775.00 [\$155.00 per Claim] for the Claims listed below:


<u>No.</u>	<u>IMC NUMBER</u>	<u>CLAIM NAME</u>
1.	427575	GB-1
2.	427576	GB-2
3.	427577	GB-3 Fraction
4.	428294	GB-4
5.	428295	GB-5

Located in T26N, R21W, Section 4 and T27N, R21W, Section 33, and recorded in the records of Mohave County, Arizona as Fee #2014012159, 2014012160, 2014012161 and as Fee #2014025479, 2014025480 for the benefit of Ivy Minerals Inc.

Submitted by:

  
Conway G. Ivy  
Ivy Minerals Inc.  
P.O. Box 2532  
Boise, Idaho 83701  
843-379-0316 [land] 440-796-7503 [cell]

RECEIVED  
BLM ARIZONA OFFICE  
2016 JUL 19 P 3:08  
PHOENIX, ARIZONA



RT 278  
ST 1.2  
10:30  
D  
4512  
0719

FedEx  
TRK# 8055 8735 4512  
0200

TUE - 19 JUL 10:30A  
PRIORITY OVERNIGHT

85004  
AZ-US  
PHX

XH ZSYA

Extre



FTD 941597 18JUL16 SAVA 539C1/5C6D/89D2

FedEx NEW Package  
Express US Airbill

FedEx Tracking Number 8055 8735 4512

Form 0200

Recipient's Copy

1 From [Redacted]  
Date 7/18/16  
Sender's Name Conway & Ivy Phone 440 796-7503  
Company IUV MURRALS INC  
Address 501 King Street Dept./Floor/Suite/Room  
City Beaufort State SC ZIP 29902

2 Your Internal Billing Reference

3 To Recipient's Name [Redacted] Phone [Redacted]  
Company U.S. BUREAU OF LAND MANAGEMENT  
Address SUITE 800  
Address SHP NORTH CENTRAL AVENUE  
City PHOENIX State AZ ZIP 85004-4427

4 Express Package Service \* To most locations. Packages up to 150 lbs. NOTE: Service order has changed. Please select carefully. For packages over 150 lbs., use the new FedEx Express Freight US Airbill.

Next Business Day  
 FedEx First Overnight  
 FedEx Priority Overnight  
 FedEx Standard Overnight  
2 or 3 Business Days  
 FedEx 2Day A.M.  
 FedEx 2Day  
 FedEx Express Saver

5 Packaging \* Declared value limit \$500.  
 FedEx Envelope\*  FedEx Pak\*  FedEx Box  FedEx Tube  Other

6 Special Handling and Delivery Signature Options  
 SATURDAY Delivery  
 No Signature Required  
 Direct Signature  
 Indirect Signature  
Does this shipment contain dangerous goods?  
 No  Yes  Yes  Dry Ice  Cargo Aircraft Only

7 Payment Bill to: Enter FedEx Acct. No. or Credit Card No. below. Obtain recip. Acct. No.   
 Sender Acct No. in Section 1 will be billed  Recipient  Third Party  Credit Card  Cash/Check  
Total Packages Total Weight [Redacted] Credit Card Auth. [Redacted]



8055 8735 4512

\*Our liability is limited to US\$100 unless you declare a higher value. See the current FedEx Service Guide for details.

644

Rev. Date 1/12 • Part #187002 • ©2012 FedEx • PRINTED IN U.S.A. SRF

fedex.com 1.800.GoFedEx 1.800.463.3339

fedex.com 1.800.GoFedEx 1.800.463.3339

Insert shipping document here.

**FedEx** Express

**earthsmart**  
FedEx carbon-neutral  
envelope shipping

Align top of FedEx Express® shipping label here.

Envelope

RECEIVED  
BLM AZ STATE OFFICE  
1 2016 JUL 19 P 2:36  
PHOENIX, ARIZONA

**United States Department of the Interior**  
**Bureau of Land Management**  
 DIV OF LANDS, MINRLS & ENERGY  
 ONE N CENTRAL AVE  
 PHOENIX, AZ 85004 -4427  
 Phone: 602-417-9200

Receipt

No: 3610127

<b>Transaction #:</b> 3713637	
<b>Date of Transaction:</b> 07/20/2016	
<b>CUSTOMER:</b>	
IVY MINERALS INC PO BOX 2532 BOISE, ID 83701-2532 US	

LINE #	QTY	DESCRIPTION	REMARKS	UNIT PRICE	TOTAL
1	1.00	LOCATABLE MINERALS / MINING CLAIMS- NOT NEW-UNADJUD, ONE AUTH NO. ONLY / MINING CLAIM MONEY RECEIVED CASES: AMC427575/\$775.00	MAINT FEE 2017 - 5	- n/a -	775.00
<b>TOTAL:</b>					<b>\$775.00</b>

PAYMENT INFORMATION			
1	AMOUNT:	775.00	POSTMARKED: 07/18/2016
	TYPE:	CHECK	RECEIVED: 07/19/2016
	CHECK NO:	3165	
	NAME:	IVY MINERALS INC PO BOX 2532 BOISE ID 83701-2532 US	

REMARKS

This receipt was generated by the automated BLM Collections and Billing System and is a paper representation of a portion of the official electronic record contained therein.

Ivy Minerals Inc.  
P.O. Box 2532  
Boise, Idaho 83701

June 17, 2015

427575  
428294

VIA FEDERAL EXPRESS

United States Bureau of Land management  
Suite 800  
One North Central Avenue  
Phoenix, Arizona 85004-4427

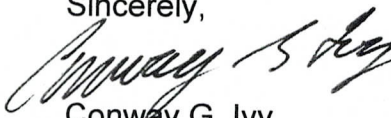
Re: Maintenance Fee Payment for GB-1 through GB-5 Claims  
Mohave County, Arizona

Greetings:

Enclosed is a check in the amount of \$775.00 in payment of the Maintenance Fees due on or before September 1, 2015 for the above referenced unpatented lode mining claims. I have enclosed a self-addressed stamped envelope for returning the receipt.

Thank you for your help in this matter.

Sincerely,



Conway G. Ivy  
President

RECEIVED  
BLM AZ STATE OFFICE  
2015 JUN 19 A 9:43  
PHOENIX, ARIZONA

ENTERED  
JUN 24 2015  
BY: R. Am

RECEIPT # 3326253



**UNITED STATES BUREAU OF LAND MANAGEMENT  
CLAIM MAINTENANCE FEES**

June 17, 2015

**MAINTENANCE FEE COST SUMMARY  
For  
Ivy Minerals Inc.**


Enclosed are claim maintenance fees in the amount of \$775.00 [\$155.00 per Claim] for the Claims listed below:

<u>No.</u>	<u>IMC NUMBER</u>	<u>CLAIM NAME</u>
1.	427575	GB - 1
2.	427576	GB - 2
3.	427577	GB - 3 Fraction
4.	428294	GB - 4
5.	428295	GB - 5

Located in T26N, R21W, Section 4 and T27N, R21W, Section 33; and recorded in the records of Mohave County, Arizona as Fee # 2014012159, 2014012160, 2014012161 and as Fee # 2014025479, 2014025480;

For the benefit of Ivy Minerals Inc.

Submitted by:

  
\_\_\_\_\_  
Conway G. Ivy  
Ivy Minerals Inc.  
P.O. Box 2532  
Boise, Idaho 83701  
843-379-0316 [land] 440-796-7503 [cell]

RECEIVED  
BLM AZ STATE OFFICE  
2015 JUN 19 A 9:43  
PHOENIX, ARIZONA

**United States Department of the Interior**  
**Bureau of Land Management**  
LANDS/RECREATION & PLANNING  
ONE N CENTRAL AVE  
PHOENIX, AZ 85004 -2203  
Phone: 602-417-9200

Receipt

No: 3326253

<b>Transaction #:</b> 3423602	
<b>Date of Transaction:</b> 06/22/2015	
CUSTOMER:	
IVY MINERALS INC PO BOX 2532 BOISE, ID 83701-2532 US	

LINE #	QTY	DESCRIPTION	REMARKS	UNIT PRICE	TOTAL
1	1.00	LOCATABLE MINERALS / MINING CLAIMS- NOT NEW-UNADJUD, ONE AUTH NO. ONLY / MINING CLAIM MONEY RECEIVED CASES: AMC427575/\$775.00	MAINT FEE PYMNT (5) 2016	- n/a -	775.00
<b>TOTAL:</b>					<b>\$775.00</b>

PAYMENT INFORMATION				
1	AMOUNT:	775.00	POSTMARKED:	N/A
	TYPE:	CHECK	RECEIVED:	06/19/2015
	CHECK NO:	2908		
	NAME:	IVY MINERALS INC PO BOX 2532 BOISE ID 83701-2532 US		

REMARKS

This receipt was generated by the automated BLM Collections and Billing System and is a paper representation of a portion of the official electronic record contained therein.

ENTERED  
JUN 24 2015  
BY: Ram

6/22/2015

FedEx Express NEW Package US Airbill

FedEx Tracking Number 8061 6467 1003

Post Net No. 0200

Recipient's Copy

1 From Date 6/18/2015

Sender's Name Conway & Ivy Phone 440 796 7503

Company Ivy Minerals Inc

Address P.O. Box 1408

City Beaufort State SC ZIP 29901

2 Your Internal Billing Reference

3 To Recipient's Name

Company UNITED STATES BUREAU OF LAND MANAGEMENT

Address SUITE 800

Address ONE NORTH CENTRAL AVENUE

City PHOENIX State AZ ZIP 85004-4427

4 Express Package Service Packages up to 150 lbs. NOTE: Service enter has changed. Please select carefully.

Next Business Day FedEx First Overnight, FedEx Priority Overnight, FedEx Standard Overnight. 2 or 3 Business Days FedEx 2Day A.M., FedEx 2Day, FedEx Express Saver.

5 Packaging FedEx Envelope\*, FedEx Pak\*, FedEx Box, FedEx Tube, Other.

6 Special Handling and Delivery Signature Options SATURDAY Delivery, No Signature Required, Direct Signature, Indirect Signature.

Does this shipment contain dangerous goods? No, Yes (as per attached Shipper's Declaration), Yes (Shipper's Declaration not required), Dry Ice, Cargo Aircraft Only.

7 Payment SHI to: Enter FedEx Acct. No. or Credit Card No. below. Sender's Payment Section Recipient, Third Party, Credit Card, Cash/Check.



8061 6467 1003

fedex.com 1.800.GoFedEx 1.800.463.3339

fedex.com 1.800.GoFedEx 1.800.463.3339

RT 275 4 15:00 D ST 6.2 1003 06 19

FedEx TRK# 8061 6467 1003

FRI - 19 JUN AA STANDARD OVERNIGHT

XH ZSYA

85004 AZ-US PHX



FID 168663 18JUN15 SAVA 522C1/BA0E/EE48

Amc 427575

428294

Ivy Minerals Inc.  
P. O. Box 2532  
Boise, Idaho 83701

July 21, 2014

VIA PRIORITY MAIL

United States Bureau of Land Management  
Suite 800  
One North Central Avenue  
Phoenix, Arizona 85004-4427

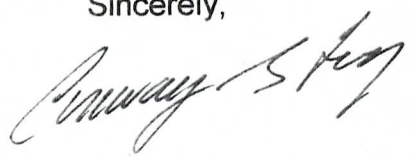
Re: Maintenance Fee Payment for GB - 1 through GB - 5 Claims  
Mohave County, Arizona

**BLM Serial #'s AMC # 427575 through AMC # 427577 and  
AMC # 428294 and AMC # 428295**

Greetings:

Enclosed is a check in the amount of \$ 775.00 in payment of the 2015 maintenance fees for the above referenced unpatented lode mining claims. I have enclosed a self-addressed stamped envelope for returning the receipt. Thank you very much for your help in this matter.

Sincerely,



NO. OF CLAIMS 5  
AMOUNT \$775.00  
RECEIPT NO. 3284955  
INIT. C.S.K.

\*\* BLM-ASO\*\*

ENTERED  
JUL 28 2014  
BY: RAM

PHOENIX, ARIZONA  
2014 JUL 24 P 4: 07  
RECEIVED  
PLM ASO OFFICE

PP38-3  
**UNITED STATES BUREAU OF LAND MANAGEMENT  
CLAIM MAINTENANCE FEES**

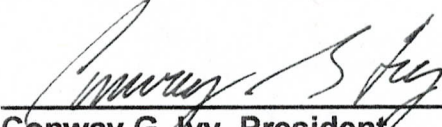
July 21, 2014

Enclosed are claim maintenance fees in the amount of \$ 775.00 [\$155.00 per claim] for the Claims listed below:

<u>No.</u>	<u>IMC NUMBER</u>	<u>CLAIM NAME</u>
✓ 1.	427575	GB - 1
✓ 2.	427576	GB - 2
3.	427577	GB - 3 Fraction
✓ 4.	428294	GB - 4
✓ 5.	428295	GB - 5

Located in T26N, R21W, Section 04 and T27N, R21W, Section 33; and recorded in the records of Yavapai County, Arizona as Fee # 2014012159, 2014012160, 2014012161 and as Fee # 2014025479, 2014025480 for the benefit of Ivy Minerals Inc.

Submitted by:

  
\_\_\_\_\_  
Conway G. Ivy, President  
Ivy Minerals Inc.  
P.O. Box 2532  
Boise, Idaho 83701  
440 - 796 - 7503 [telephone]

RECEIVED  
BLM & STATE OFFICE  
2014 JUL 24 P 4: 07  
PHOENIX, ARIZONA

ENTERED  
JUL 23 2014

**United States Department of the Interior**  
**Bureau of Land Management**  
 LANDS/RECREATION & PLANNING  
 ONE N CENTRAL AVE  
 PHOENIX, AZ 85004 -2203  
 Phone: 602-417-9200



Receipt

No: 3084955

<b>Transaction #:</b> 3176278	
<b>Date of Transaction:</b> 07/25/2014	
CUSTOMER:	
IVY MINERALS INC PO BOX 2532 BOISE, ID 83701-2532 US	

LINE #	QTY	DESCRIPTION	REMARKS	UNIT PRICE	TOTAL
1	1.00	LOCATABLE MINERALS / MINING CLAIMS- NOT NEW-UNADJUD, ONE AUTH NO. ONLY / MINING CLAIM MONEY RECEIVED CASES: AMC427575/\$775.00	MAINT FEE PYMNT (5) 2015	- n/a -	775.00
<b>TOTAL:</b>					<b>\$775.00</b>

PAYMENT INFORMATION					
1	AMOUNT:	775.00	POSTMARKED:	07/22/2014	
	TYPE:	CHECK	RECEIVED:	07/24/2014	
	CHECK NO:	2716			
	NAME:	IVY MINERALS INC PO BOX 2532 BOISE ID 83701-2532 US			

REMARKS

This receipt was generated by the automated BLM Collections and Billing System and is a paper representation of a portion of the official electronic record contained therein.

**NOTICE!!**

**These documents have been scanned!**

**Do not place un-scanned documents beneath this notice!**

**Do not remove this notice from this file!**

GPO Jacket No. 560-102  
Print Order 61540  
Rise Business Services, LLC  
Job=AZ15 6/24/2019



Box Number= AZ15128



Claim Begin-End: AMC427575-AMC427577

**5 Miscellaneous**



AZ15128-8

AMC427444-AMC427733

**NO  
DOCUMENTS  
FOUND**

NO DOCUMENTS FOUND  
NO DOCUMENTS FOUND



**NOTICE!!**

**These documents have been scanned!**

**Do not place un-scanned documents beneath this notice!**

**Do not remove this notice from this file!**

GPO Jacket No. 560-102  
Print Order 61540  
Rise Business Services, LLC  
Job=AZ15 6/24/2019



Box Number= AZ15128



Claim Begin-End: AMC427575-AMC427577

**6 Location Notices-Amendments and Supporting Documents**



AZ15128-8

AMC427444-AMC427733

# MINING CLAIM STATUS REPORT

Data Entered: 4/1/14 PM

MTP Checked By: EG  
GEO Checked By: EG

LEAD SERIAL NUMBER: AMC 427575 thru AMC 427577

**NUMBER OF CLAIMS & TYPE:**

- 3 LODE
- PLACER
- ASSOCIATION PLACER
- MILL SITE
- TUNNEL SITE

**CHARGES:**

Location Fee @ \$34 = \$ 102  
 Processing Fee @ \$20 = \$ 60  
 Maintenance Fee @ \$140 = \$ 420  
 Add'l Maint Fee for Assoc Placer = \$ \_\_\_\_\_  
**SUBTOTAL** \$ 582  
 Other Fees \$ \_\_\_\_\_  
 Other Fees \$ \_\_\_\_\_  
**TOTAL** \$ \_\_\_\_\_

TOTAL ACREAGE: \_\_\_\_\_ Per Claim  
(Placer Only)

NUMBER OF LOCATORS: \_\_\_\_\_

DOCUMENTS RECEIVED VIA: Over-the-Counter  Mail  TIMELY FILED: Yes  No

LEGAL DESCRIPTION: T 26N R 21W SEC 4  
 T 27N R 21W SEC 33  
 T \_\_\_\_\_ R \_\_\_\_\_ SEC \_\_\_\_\_  
 T \_\_\_\_\_ R \_\_\_\_\_ SEC \_\_\_\_\_  
 T \_\_\_\_\_ R \_\_\_\_\_ SEC \_\_\_\_\_

BLM  FOREST SERVICE  \_\_\_\_\_ SUBJ TO PL 359: Yes  No   
WILDERNESS AREA  \_\_\_\_\_

SPLIT ESTATE: N/A  SX  PX  OTHER  \_\_\_\_\_  
SRHA  Was proper Notice filed if located on SHRA Land? Yes  No

**RECONVEYED MINERALS ON BLM LAND REQUIRE OPENING ORDER FROM 1944 TO 1993:**

Open to Entry On \_\_\_\_\_ N/A

COMMENTS/STATUS: VOID  PARTIALLY VOID  PVT MINERALS  WITHDRAWN LANDS   
OTHER

AMC 427577 LOCATED MOSTLY ON PATENTED LAND. NO RIGHTS ACQUIRED ON THOSE PORTIONS LYING ON PATENTED LAND. PM

Claimant acknowledges that portions of the following claim(s) site(s) may be void or voidable.

Printed Name of Claimant \_\_\_\_\_ Signature of Claimant \_\_\_\_\_

\*\*\*\*\*FINAL ADJUDICATION\*\*\*\*\*

DATE 7/23/2014 INITIALS PM

AMC 427575

LOCATION NOTICE FOR LODE MINING CLAIM

NOTICE IS HEREBY GIVEN that the GB-1

lode mining claim has been located

by Ivy Minerals, Inc. whose current mailing address is PO Box 2532  
Boise, ID 83701

RECEIVED  
BLM, AZ STATE OFFICE  
2014 MAR 14 A 11:13  
PHOENIX, AZ  
BLM  
Date  
Stamp

The general course of this claim is East-West and it is situated in Maricopa County, Arizona. This claim is 1500 feet in length and 600 feet in width. This claim runs

from the location monument on which this location notice is posted approximately 20 feet in a easterly direction to the East end line and 1480 feet in a Westerly direction to the West end line. This claim is marked by six monuments, one at each corner and one at the center of each end line of the claim.

The location monument on which this notice is posted is situated within Section 4, Township 26 N, Range 21 W, Gila Salt River Base and Meridian, Arizona and this claim encompasses portions of the following quarter section (s), section (s), Township (s) and Range (s) NW 1/4, Sec. 4, T26N, R 21W

Gila Salt River Base and Meridian, Arizona.

The locality of this claim with reference to some natural object or permanent monument and additional information (if any) concerning its locality are as follows: The north west corner of this claim is 900 feet south and 400 feet east of the northwest corner of Sec. 4, T 26 N, R 21 W

DATED AND POSTED on the ground this 26th day of February, 2014.

LOCATOR (s) George E. Pukley  
Agent for Ivy Minerals

Form MCF100  
Revised July 2005

AM0427575

CLAIM MAP

Lode (✓) Placer ( )

	3	
	<div style="border: 1px solid black; display: inline-block; padding: 2px;">GB-1</div>	RECEIVED B.L.M. AZ STATE OFFICE 2014 MAR 14 A 11:13 PHOENIX, AZ
	4	

AMC427575

Scale: 1" = 2000'

- The above map depicts the GB-1 mining claim, which is located in Section (s) 4, Township 26 N, Range 21 W, Gila and Salt River Base and Meridian, Mohave County, Arizona.
- The type of corner and location monuments used are as follows: 5' 2" x 2" Claim Posts
- The bearings and distances in degrees and feet between claim corners are as depicted on the map.

LOCATION NOTICE FOR LODE MINING CLAIM

NOTICE IS HEREBY GIVEN that the GB-2

lode mining claim has been located

by Ivy Minerals, Inc. whose current mailing

address is PO Box 2532

Boise, ID 83701

RECEIVED  
B.L.M. AZ STATE OFFICE  
2014 MAR 14 A 11:13  
PHOENIX, AZ  
BLM  
Date  
Stamp

The general course of this claim is East-West and it is situated in Mohave

County, Arizona. This claim is 1500 feet in length and 600 feet in width. This claim runs

from the location monument on which this location notice is posted approximately 20 feet in a

Easterly direction to the East end line and 1480 feet in a Westerly direction to the

West end line. This claim is marked by six monuments, one at each corner and one at the center of each end line of the claim.

The location monument on which this notice is posted is situated within Section 4, Township 26

N, Range 21 W, Gila Salt River Base and Meridian, Arizona and this claim encompasses portions

of the following quarter section (s), section (s), Township (s) and Range (s) NW 1/4 Sec 4,

T 26 N, R 21 W

Gila Salt River Base and Meridian, Arizona.

The locality of this claim with reference to some natural object or permanent monument and additional information

(if any) concerning its locality are as follows: The north west corner of this claim

is 300 feet south and 480 feet east of the

northwest corner of Sec. 4, T 26 N, R 21 W

DATED AND POSTED on the ground this 26th day of February, 2014.

LOCATOR (s) George E. Ryberg

Agent for Ivy Minerals

Form MCF100  
Revised July 2005

AM0421516

CLAIM MAP

Lode (✓) Placer ( )

	33	
	<div style="border: 1px solid black; display: inline-block; padding: 2px;">GB-2</div>  4	RECEIVED B.L.M. AZ STATE OFFICE 2014 MAR 14 A 11: 13 PHOENIX, AZ

AM0427576

Scale : 1" = 2000'

1. The above map depicts the GB-2 mining claim, which is located in Section (s) 4, Township 26 N, Range 21 W, Gila and Salt River Base and Meridian, Mohave County, Arizona.

2. The type of corner and location monuments used are as follows: 2" x 2" claim posts 5 feet in length

3. The bearings and distances in degrees and feet between claim corners are as depicted on the map.

LOCATION NOTICE FOR LODE MINING CLAIM

NOTICE IS HEREBY GIVEN that the GB-3 Fraction

lode mining claim has been located

by Ivy Minerals, Inc. whose current mailing

address is PO Box 2532

Boise, ID 83701

RECEIVED  
BLM  
AZ STATE OFFICE  
2014 MAR 14 A 11:13  
PHOENIX, AZ  
BLM  
Date  
Stamp

The general course of this claim is North-South and it is situated in Mohave

County, Arizona. This claim is 1500 feet in length and 600 feet in width. This claim runs

from the location monument on which this location notice is posted approximately 10 feet in a

southerly direction to the south end line and 1490 feet in a northerly direction to the

north end line. This claim is marked by six monuments, one at each corner and one at the center of each

end line of the claim.

The location monument on which this notice is posted is situated within Section 4, Township 26N

Range 21 W, Gila Salt River Base and Meridian, Arizona and this claim encompasses portions

of the following quarter section (s), section (s), Township (s) and Range (s) NE 1/4 Sec 4, T26N,

R21W and SE 1/4 Sec 33, T27N, R21W.

Gila Salt River Base and Meridian, Arizona.

The locality of this claim with reference to some natural object or permanent monument and additional information

(if any) concerning its locality are as follows: The northeast corner of this claim

is 550 feet north and 700 feet west of

US Mineral Monument 1101

DATED AND POSTED on the ground this 27th day of February, 20 14.

LOCATOR (s) Charles G. Ryberg

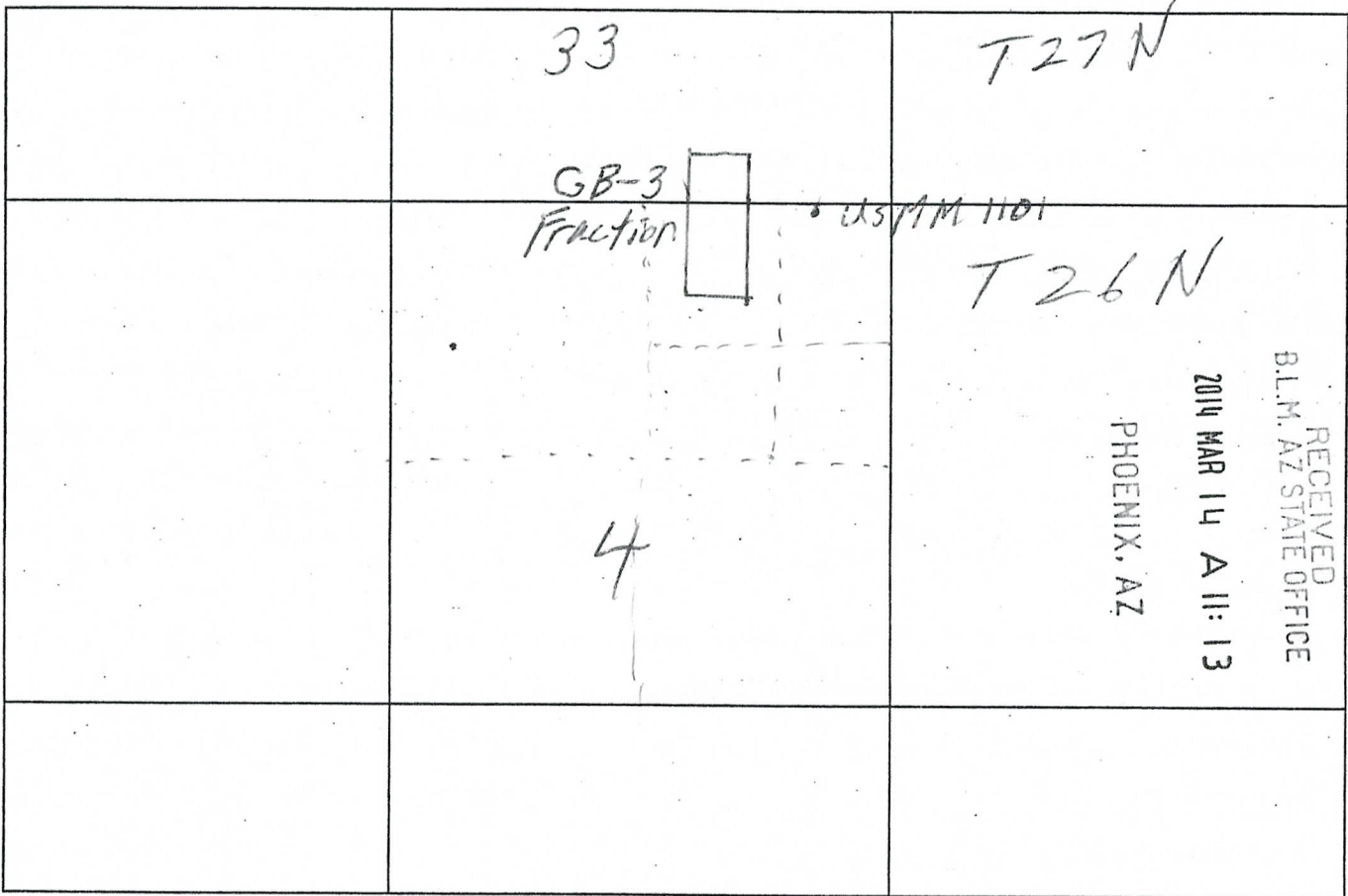
Agent for Ivy Minerals, Inc.

Form MCF100  
Revised July 2005

AMC427577

CLAIM MAP

Lode (X) Placer ( )



AM0427577

Scale: 1" = 2000'

1. The above map depicts the GB-3 Fraction mining claim, which is located in Section (s) 4 & 33, Township 26 & 27 N, Range 21 W, Gila and Salt River Base and Meridian, Mo have County, Arizona.
2. The type of corner and location monuments used are as follows: 2" x 2" posts  
5 feet in length
3. The bearings and distances in degrees and feet between claim corners are as depicted on the map.



**DEPARTMENT OF INTERIOR**  
**BUREAU OF LAND MANAGEMENT**

**Input Parameters for Geographic Report with Land**

**System Id = CR**

**Admin State = AZ**

**Geo State =**

**Casetype Begins With**

**Case Disp Txt = AUTHORIZED, CANCELLED, EXPIRED, PENDING, REJECTED, RELINQUISHED, VOID, WITHDRAWN**

**Mer Twp Rng =**

**Section =**

**Mtrs = 14 0260N 0210W 004, 14 0260N 0210W 999, 14 0270N 0210W 033, 14 0270N 0210W 999**

**Commodity =**

**Commodity Txt =**

**Pending Org =**

**Pend Org Decode =**

**Total Rows Returned: 5**

RUN TIME: 11:05 AM

UNITED STATES DEPARTMENT OF INTERIOR  
BUREAU OF LAND MANAGEMENT  
GEOGRAPHIC REPORT WITH LAND  
Sorted by Serial Number

RUN DATE: 03/14/2014

Page 1 of 1

Adm State: AZ

Serial Number: AZA 029738

Total Case Acres: 6.970

<u>Casetype</u>	<u>Case Disp</u>	14	0260N	0210W	<u>Sect</u>	<u>Sur Typ</u>	<u>Sur Num</u>	<u>Suff</u>	<u>Subdivision</u>	<u>Act Pend</u>
286007	AUTHORIZED				004	ALIQ LOTS MNR		1	SWNW; 4; N2N2SW;	

Serial Number: AZA 029738

Total Case Acres: 6.970

<u>Casetype</u>	<u>Case Disp</u>	14	0270N	0210W	<u>Sect</u>	<u>Sur Typ</u>	<u>Sur Num</u>	<u>Suff</u>	<u>Subdivision</u>	<u>Act Pend</u>
286007	AUTHORIZED				033	ALIQ LOTS			E2SE; 1,2,3;	

Serial Number: AZA 030892

Total Case Acres: 1.000

<u>Casetype</u>	<u>Case Disp</u>	14	0260N	0210W	<u>Sect</u>	<u>Sur Typ</u>	<u>Sur Num</u>	<u>Suff</u>	<u>Subdivision</u>	<u>Act Pend</u>
285003	PENDING				004	MNR			SWSWSW;	Y

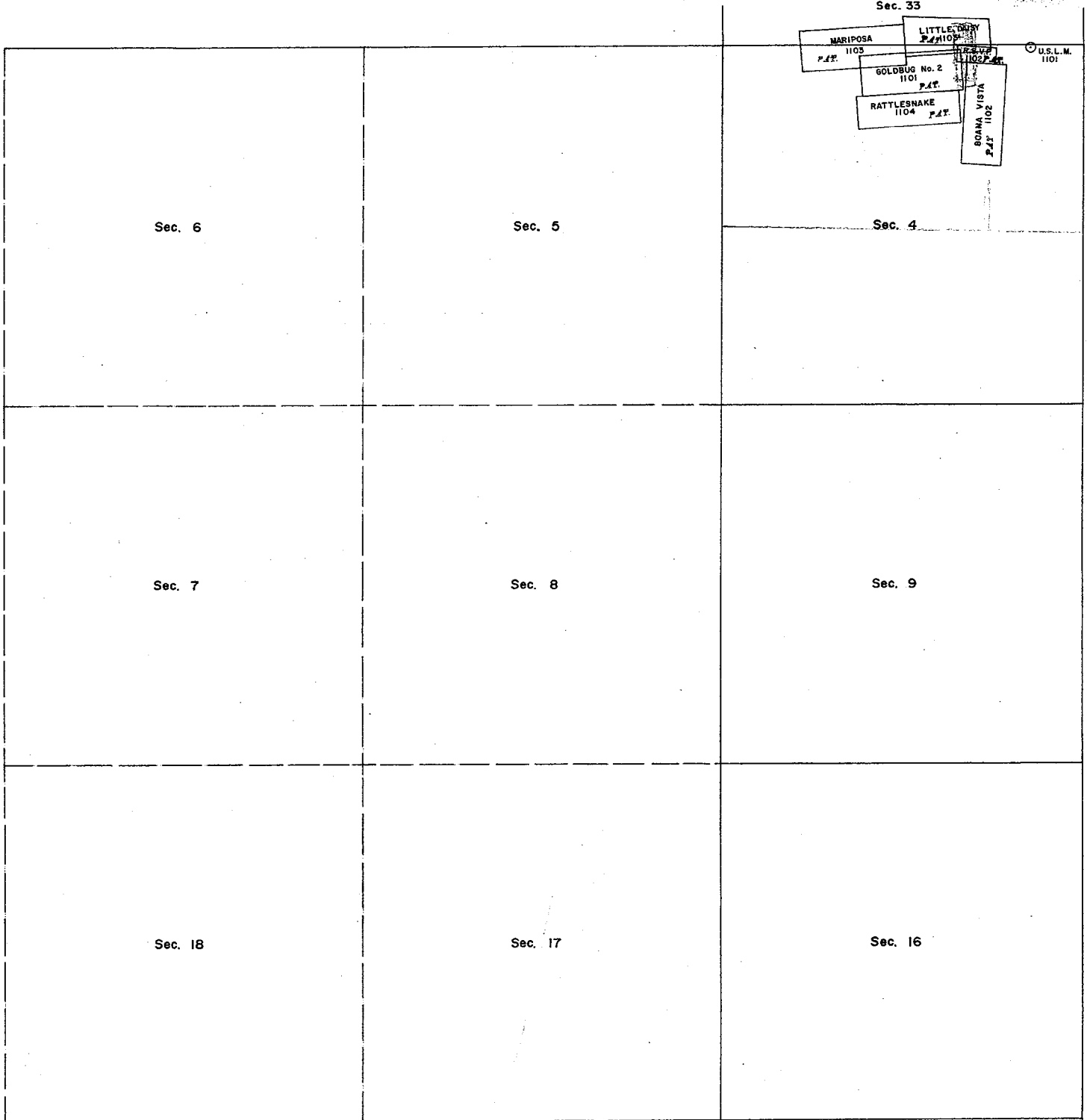
Serial Number: AZA 030892A

Total Case Acres: 1.000

<u>Casetype</u>	<u>Case Disp</u>	14	0260N	0210W	<u>Sect</u>	<u>Sur Typ</u>	<u>Sur Num</u>	<u>Suff</u>	<u>Subdivision</u>	<u>Act Pend</u>
286203	PENDING				004	MNR			SWSWSW;	Y







Sec. 6

Sec. 5

Sec. 4

Sec. 7

Sec. 8

Sec. 9

Sec. 18

Sec. 17

Sec. 16

Sec. 33

MARIPOSA  
P.P. 1103

LITTLETON  
P.P. 1105

GOLDBUG No. 2  
P.P. 1101

RATTLESNAKE  
P.P. 1104

BOANA VISTA  
P.P. 1102

U.S.L.M.  
1101